

NOTICE!!

These documents have been scanned!

Do not place un-scanned documents beneath this notice!

Do not remove this notice from this file!

GPO Jacket No. 560-102
Print Order 61540
Rise Business Services, LLC
Job=AZ15 5/9/2019



Box Number= AZ15029



Claim Begin-End: AMC430451-AMC430451

1 Initial Receipt



AZ15029-13


AMC430302-AMC430580

AMC#

DATE  CLOSED

REMARKS

430451

AMC#	DATE  CLOSED	REMARKS
430451		

United States Department of the Interior
Bureau of Land Management
 LANDS/RECREATION & PLANNING
 ONE N CENTRAL AVE
 PHOENIX, AZ 85004 -2203
 Phone: 602-417-9200

Receipt

No: 3230162

Transaction #: 3324196	
Date of Transaction: 02/17/2015	
CUSTOMER:	
	MELVIN R BIGELOW PO BOX 138 WITTMANN, AZ 85361-0138 US

ENTERED
 FEB 24 2015
 BY: Ram

LINE #	QTY	DESCRIPTION	REMARKS	UNIT PRICE	TOTAL
1	1.00	LOCATABLE MINERALS / MINING CLAIMS-NEW,UNADJUD, ONE OR MORE AUTH NOS / NEW MINING CLAIM PROCESSING FEE CASES: AMC430451/\$20.00		- n/a -	20.00
2	1.00	LOCATABLE MINERALS / MINING CLAIMS-NEW,UNADJUD, ONE OR MORE AUTH NOS / NEW MINING CLAIMS LOCATION FEE CASES: AMC430451/\$37.00		- n/a -	37.00
3	1.00	LOCATABLE MINERALS / MINING CLAIMS-NEW,UNADJUD, ONE OR MORE AUTH NOS / NEW MINING CLAIMS MAINTENANCE FEE CASES: AMC430451/\$155.00		- n/a -	155.00
TOTAL:					\$212.00

PAYMENT INFORMATION			
NOTE: Items will appear on credit card statement as "Bureau of Land Mgmt CO".			
1	AMOUNT:	212.00	POSTMARKED: N/A
	TYPE:	CREDIT CARD	RECEIVED: 02/17/2015
	NAME:	BIGELOW, MELVIN R PO BOX 138 WITTMANN AZ 85361-0138 US	
	CARD NO:	XXXXXXXXXXXX4680	AUTH CODE: 883442
	NAME ON CARD:	THEODORE BIGELOW	
	EXPIRES:	04/2015	
	SIGNATURE:		

|

REMARKS

This receipt was generated by the automated BLM Collections and Billing System and is a paper representation of a portion of the official electronic record contained therein.

NOTICE!!

These documents have been scanned!

Do not place un-scanned documents beneath this notice!

Do not remove this notice from this file!

GPO Jacket No. 560-102
Print Order 61540
Rise Business Services, LLC
Job=AZ15 5/9/2019



Box Number= AZ15029




Claim Begin-End: AMC430451-AMC430451

2 Correspondence



AZ15029-13

AMC430302-AMC430580



United States Department of the Interior



BUREAU OF LAND MANAGEMENT

Arizona State Office

One North Central Avenue, Suite 800

Phoenix, Arizona 85004-4427

www.blm.gov/az/

MAR 23 2015

In Reply Refer To:

3800 (9310) RM

AMC430385, AMC430451

CERTIFIED MAIL – RETURN RECEIPT REQUESTED 7012 3050 0001 1019 1766

NOTICE

TED BIGELOW

PO BOX 138

WITTMAN, AZ 85361-0138

:
:
:

This Decision Affects Those Claims
Shown in the Block Below.

AMC430385, AMC430451

GOLDEN DAWN #1, GOLDEN SUNRISE #5

Transfer(s) Not Processed

A conveyance document to transfer ownership of the mining claim(s) listed above was received by the Bureau of Land Management (BLM) Arizona State Office. The transfer(s) of ownership cannot be processed for the following reason(s):

The notary block is missing required information. The top of the notary block is missing the state and county in which the notarization was performed. The date the notary was performed on is not stated nor is the name of the person the notary is notarizing the signature of.

If appropriate, please submit a corrected conveyance document, required documents, or additional fees, within 30 days of your receipt of this notice. If the required information is not received within the 30-day timeframe, no further action will be taken, and the BLM will retain the non-refundable processing fees submitted.

If additional information is required, please contact RéAnn Myers at 602-417-9413. Please include your AMC serial number(s) on all correspondence.

Sincerely,

A handwritten signature in cursive script that reads "Rebecca Heick".

Rebecca Heick
Acting Deputy State Director
Lands & Minerals Division


UNITED STATES POSTAL SERVICE



First-Class Mail
Postage & Fees Paid
USPS
Permit No. G-10

• Sender: Please print your name, address, and ZIP+4 in this box •

**U.S. DEPARTMENT OF THE INTERIOR
BUREAU OF LAND MANAGEMENT
ARIZONA STATE OFFICE
ONE NORTH CENTRAL AVENUE, SUITE 800
PHOENIX, AZ 85004-4427**



SENDER: COMPLETE THIS SECTION

- Complete items 1, 2, and 3. Also complete item 4 if Restricted Delivery is desired.
- Print your name and address on the reverse so that we can return the card to you.
- Attach this card to the back of the mailpiece, or on the front if space permits.

1. Article Addressed to:

TED BIGELOW
PO BOX 138
WITTMAN AZ 85361-0138
9310/ADJ RM/AMC430385, AMC430451

COMPLETE THIS SECTION ON DELIVERY

A. Signature Agent
x Minnie J Bigelow Addressee

B. Received by (Printed Name) *Minnie Bigelow* C. Date of Delivery *3-26-15*

D. Is delivery address different from item 1? Yes
If YES, enter delivery address below: No
2015 MAR 30 P 2:47

3. Service Type
 Certified Mail® Priority Mail Express™
 Registered Return Receipt for Merchandise
 Insured Mail Collect on Delivery

4. Restricted Delivery? (Extra Fee) Yes

2. Article Number (Transfer from service label) 7012 3050 0001 1019 1766

PS Form 3811, July 2013

Domestic Return Receipt

**U.S. Postal Service™
CERTIFIED MAIL™ RECEIPT
(Domestic Mail Only; No Insurance Coverage Provided)**

For delivery information visit our website at www.usps.com

OFFICIAL USE

Postage \$	
Certified Fee	
Return Receipt Fee (Endorsement Required)	
Restricted Delivery Fee (Endorsement Required)	
Total Postage \$	

2015 MAR 24 P 3: Postmark Here

PHOENIX, ARIZONA

Sent To
**TED BIGELOW
PO BOX 138
WITTMAN AZ 85361-0138
9310/ADJ RM/AMC430385, AMC430451**

7012 3050 0001 1019 1766

U.S. Postal Service™

CERTIFIED MAIL™ RECEIPT

(Domestic Mail Only; No Insurance Coverage Provided)

For delivery information visit our website at www.usps.com®

OFFICIAL USE

Postage \$

Certified Fee

Return Receipt Fee
(Endorsement Required)

Restricted Delivery Fee
(Endorsement Required)

Total Postage & Fees

OFFICE

2015 MAR 24 P 3: 13

Postmark
Here

PHOENIX, ARIZONA

DAVID L CHURCHILL

6003 W IRVINGTON RD

TUCSON AZ 85757-9500

Sent To

Street, Apt. No.,
or PO Box No.

City, State, ZIP

9310/ADJ RM/AMC430451

7012 3050 0001 1019 1780

Certified Mail Provides:

- A mailing receipt
- A unique identifier for your mailpiece
- A record of delivery kept by the Postal Service for two years

Important Reminders:

- Certified Mail may **ONLY** be combined with First-Class Mail[®] or Priority Mail[®].
- Certified Mail is *not* available for any class of international mail.
- **NO INSURANCE COVERAGE IS PROVIDED** with Certified Mail. For valuables, please consider Insured or Registered Mail.
- For an additional fee, a *Return Receipt* may be requested to provide proof of delivery. To obtain Return Receipt service, please complete and attach a Return Receipt (PS Form 3811) to the article and add applicable postage to cover the fee. Endorse mailpiece "Return Receipt Requested". To receive a fee waiver for a duplicate return receipt, a USPS[®] postmark on your Certified Mail receipt is required.
- For an additional fee, delivery may be restricted to the addressee or addressee's authorized agent. Advise the clerk or mark the mailpiece with the endorsement "*Restricted Delivery*".
- If a postmark on the Certified Mail receipt is desired, please present the article at the post office for postmarking. If a postmark on the Certified Mail receipt is not needed, detach and affix label with postage and mail.

IMPORTANT: Save this receipt and present it when making an inquiry.

PS Form 3800, August 2006 (Reverse) PSN 7530-02-000-9047

SENDER: COMPLETE THIS SECTION

- Complete items 1, 2, and 3. Also complete item 4 if Restricted Delivery is desired.
- Print your name and address on the reverse so that we can return the card to you.
- Attach this card to the back of the mailpiece, or on the front if space permits.

1. Article Addressed to:

DAVID L CHURCHILL
 6003 W IRVINGTON RD
 TUCSON AZ 85757-9500

9310/ADJ RM/AMC430451

2. Article Number
 (Transfer from service label)

7012 3050 0001 1019 1780

COMPLETE THIS SECTION ON DELIVERY

A. Signature

X *[Handwritten Signature]*

Agent

Addressee

B. Received by (Printed Name)

RECEIVED
 David Churchill

C. Date of Delivery

3/30/15

D. Is delivery address different from item 1? Yes

If YES, enter delivery address below:

Yes

No

2015 APR - 1 P 2:13

PHOENIX, ARIZONA

3. Service Type

Certified Mail®

Priority Mail Express™

Registered

Return Receipt for Merchandise

Insured Mail

Collect on Delivery

4. Restricted Delivery? (Extra Fee)


Yes

UNITED STATES POSTAL SERVICE

AZ 852

30 MAR '15

PM 5 L




First-Class Mail
Postage & Fees Paid
USPS
Permit No. G-10

- Sender: Please print your name, address, and ZIP+4® in this box•

UNITED STATES
DEPARTMENT OF THE INTERIOR
Bureau of Land Management
Arizona State Office
One N. Central Avenue, Suite 800
Phoenix, AZ 85004-4427





United States Department of the Interior



BUREAU OF LAND MANAGEMENT

Arizona State Office

One North Central Avenue, Suite 800

Phoenix, Arizona 85004-4427

www.blm.gov/az/

MAR 23 2015

In Reply Refer To:
3800 (9310) RM
AMC430451

CERTIFIED MAIL – RETURN RECEIPT REQUESTED 7012 3050 0001 1019 1780

NOTICE

DAVID L CHURCHILL
6003 W IRVINGTON RD
TUCSON, AZ 85757-9500

:
:
:

This Decision Affects Those Claims
Shown in the Block Below.

AMC430451
GOLDEN SUNRISE #5

Transfer(s) Not Processed

A conveyance document to transfer ownership of the mining claim(s) listed above was received by the Bureau of Land Management (BLM) Arizona State Office. The transfer(s) of ownership cannot be processed for the following reason(s):

The notary block is missing required information. The top of the notary block is missing the state and county in which the notarization was performed. The date the notary was performed on is not stated nor is the name of the person the notary is notarizing the signature of.

If appropriate, please submit a corrected conveyance document, required documents, or additional fees, within 30 days of your receipt of this notice. If the required information is not received within the 30-day timeframe, no further action will be taken, and the BLM will retain the non-refundable processing fees submitted.

If additional information is required, please contact RéAnn Myers at 602-417-9413. Please include your AMC serial number(s) on all correspondence.

Sincerely,

A handwritten signature in cursive script that reads "Rebecca Heick".

Rebecca Heick
Acting Deputy State Director
Lands & Minerals Division

NOTICE!!

These documents have been scanned!

Do not place un-scanned documents beneath this notice!

Do not remove this notice from this file!

GPO Jacket No. 560-102
Print Order 61540
Rise Business Services, LLC
Job=AZ15 5/9/2019



Box Number= AZ15029



Claim Begin-End: AMC430451-AMC430451

3 Transfers



AZ15029-13

AMC430302-AMC430580

When Recorded
Please return to:

Sheila Bigelow
P.O. Box 1887
Port Angeles, WA 98362

AMC 426143
430531
430192
430385
430451

QUIT CLAIM DEED

THIS QUIT CLAIM DEED, Executed this 3rd Day of April, 2015,

by the following party, hereinafter referred to as GRANTOR,

Names: **Sheila Bigelow**

Whose Address is: **P.O. Box 138
Wittmann, AZ 85361**

To second parties, hereinafter referred to as GRANTEE,

Name: **Harald Goeller and Tabitha S.M. Goeller**

Whose Address Is: **6719 Highway 40
Tioga, ND 58852**

BLM DATE STAMP:

RECEIVED
BLM AZ STATE OFFICE
2015 APR 24 P 2: 28
PHOENIX, ARIZONA

WITNESSETH, That the said GRANTOR, for valuable consideration by the GRANTEE, the sufficiency and receipt of which is hereby acknowledged, does hereby remise, release and quitclaim unto the said GRANTEE forever, all the right, title, interest, and claim which the said GRANTOR has in and to the following described **40 acre** mining claim, and improvements and appurtenances thereto in the County of: **Maricopa**, State of: **Arizona**, to wit:

40 ACRE
MINING CLAIM: AMC426145; Pharaoh's Gold #13

NO TRANSFER FEE NECESSARY
EXEMPT PER ARS 11-1134 A-6

ENTERED
MAY 04 2015
BY: *Jm*

RECEIPT # 3281728

IN WITNESS WHEREOF, The said GRANTOR has signed and sealed these presents the day and year first above written. Signed, sealed and delivered in the presence of:

Name: **Sheila Bigelow**

Signature: _____

Sheila Bigelow

NOTARY PLEASE FILL OUT COMPLETELY:

STATE OF Washington


COUNTY OF Clallam

The foregoing instrument was acknowledged before me this 21st day of April, 2015, by **SHEILA BIGELOW**, whose identity was proven to me on the basis of satisfactory evidence as the person(s) described in and who executed the foregoing instrument and Acknowledgement before me that (s)he/they executed the same.

WITNESS my hand and official seal.

(SEAL BELOW)

Jeffery Allen
Signature of Notary
My Commission Expires: 5/17/2016



United States Department of the Interior
Bureau of Land Management
LANDS/RECREATION & PLANNING
ONE N CENTRAL AVE
PHOENIX, AZ 85004 -2203
Phone: 602-417-9200

Receipt

No: 3281728

Transaction #: 3378018	
Date of Transaction: 04/27/2015	
CUSTOMER:	
SHEILA BIGELOW PO BOX 138 WITTMANN, AZ 85361-0138 US	

LINE #	QTY	DESCRIPTION	REMARKS	UNIT PRICE	TOTAL
1	1.00	LOCATABLE MINERALS / MINING CLAIMS- NOT NEW-UNADJUD, ONE AUTH NO. ONLY / MINING CLAIM MONEY RECEIVED CASES: AMC426145/\$20.00	QCD - 2	- n/a -	20.00
TOTAL:					\$20.00

PAYMENT INFORMATION					
1	AMOUNT:	20.00	POSTMARKED:	04/23/2015	
	TYPE:	CHECK	RECEIVED:	04/24/2015	
	CHECK NO:	203			
	NAME:	BIGELOW, SHEILA 18698 S JOSEPH HODGE RD PEEPLS VALLEY AZ 86332 US			

REMARKS

This receipt was generated by the automated BLM Collections and Billing System and is a paper representation of a portion of the official electronic record contained therein.

Please return to:

Sheila Bigelow
P.O. Box 1887
Port Angeles, WA 98362

QUIT CLAIM DEED

THIS QUIT CLAIM DEED, Executed this 3rd Day of April, 2015,

by the following party, hereinafter referred to as GRANTOR,

Names: **Ted Bigelow**

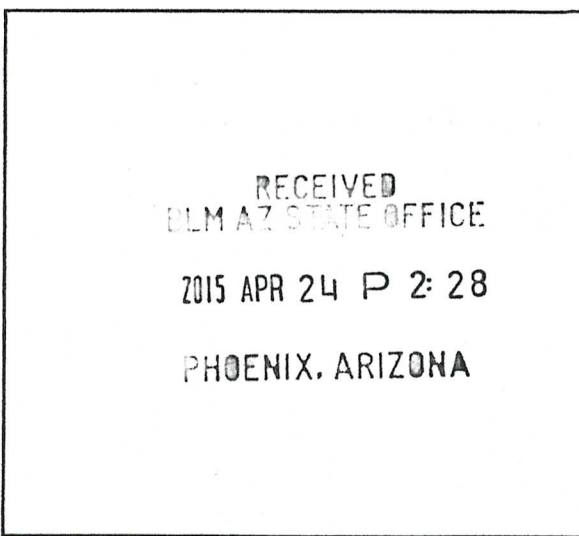
Whose Address is: **P.O. Box 138
Wittmann, AZ 85361**

To second parties, hereinafter referred to as GRANTEE,

Name: **Harald Goeller and Tabitha S.M. Goeller**

Whose Address Is: **6719 Highway 40
Tioga, ND 58852**

BLM DATE STAMP:



WITNESSETH, That the said GRANTOR, for valuable consideration by the GRANTEE, the sufficiency and receipt of which is hereby acknowledged, does hereby remise, release and quitclaim unto the said GRANTEE forever, all the right, title, interest, and claim which the said GRANTOR has in and to the following described **40 acre** mining claim, and improvements and appurtenances thereto in the County of: **Maricopa**, State of: **Arizona**, to wit:

40 ACRE
MINING CLAIM: AMC426145; Pharaoh's Gold #13


NO TRANSFER FEE NECESSARY
EXEMPT PER ARS 11-1134 A-6

ENTERED
MAY 04 2015
BY: *[Signature]* RECEIPT # 3281732

IN WITNESS WHEREOF, The said GRANTOR has signed and sealed these presents the day and year first above written. Signed, sealed and delivered in the presence of:

Name: **Ted Bigelow**

Signature: _____




NOTARY PLEASE FILL OUT COMPLETELY:

STATE OF Alaska

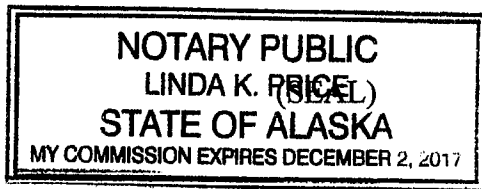
COUNTY OF Juneau

The foregoing instrument was acknowledged before me this 13th day of April, 2015, by **TED BIGELOW**, whose identity was proven to me on the basis of satisfactory evidence as the person(s) described in and who executed the foregoing instrument and Acknowledgement before me that (s)he/they executed the same.

WITNESS my hand and official seal.



Signature of Notary
My Commission Expires: 12/02/2017



United States Department of the Interior
Bureau of Land Management
 LANDS/RECREATION & PLANNING
 ONE N CENTRAL AVE
 PHOENIX, AZ 85004 -2203
 Phone: 602-417-9200

Receipt

No: 3281732

Transaction #: 3378022	
Date of Transaction: 04/27/2015	
CUSTOMER:	
SHEILA BIGELOW PO BOX 138 WITTMANN, AZ 85361-0138 US	

LINE #	QTY	DESCRIPTION	REMARKS	UNIT PRICE	TOTAL
1	1.00	LOCATABLE MINERALS / MINING CLAIMS- NOT NEW-UNADJUD, ONE AUTH NO. ONLY / MINING CLAIM MONEY RECEIVED CASES: AMC426145/\$20.00	QCD - 2	- n/a -	20.00
TOTAL:					\$20.00

PAYMENT INFORMATION					
1	AMOUNT:	20.00	POSTMARKED:	04/23/2015	
	TYPE:	CHECK	RECEIVED:	04/24/2015	
	CHECK NO:	204			
	NAME:	BIGELOW, TED 18698 S JOSEPH HODGE RD PEEPLS VALLEY AZ 86332 US			

REMARKS

This receipt was generated by the automated BLM Collections and Billing System and is a paper representation of a portion of the official electronic record contained therein.

Please Return to:

Sheila Bigelow
P.O. Box 1887
Port Angeles, WA 98362

QUIT CLAIM DEED

THIS QUIT CLAIM DEED, Executed this 27th Day of March, 2015,

by the following party, hereinafter referred to as GRANTOR,

Names: **Ted Bigelow**

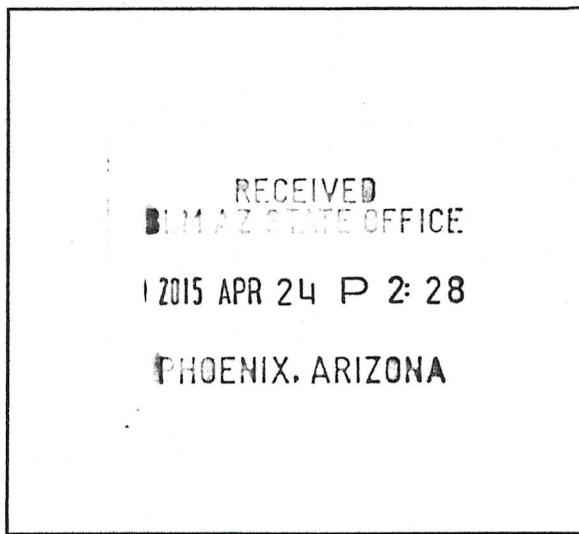
Whose Address is: **P.O. Box 138
Wittmann, AZ 85361**

To second parties, hereinafter referred to as GRANTEE,

Name: **Cedric Felix**

Whose Address Is: **1948 Wilcox Rd.
Huachuca City, AZ 85616**

BLM DATE STAMP:



WITNESSETH, That the said GRANTOR, for valuable consideration by the GRANTEE, the sufficiency and receipt of which is hereby acknowledged, does hereby remise, release and quitclaim unto the said GRANTEE forever, all the right, title, interest, and claim which the said GRANTOR has in and to the following described **20 acre** mining claim, and improvements and appurtenances thereto in the County of: **Maricopa**, State of: **Arizona**, to wit:

20 ACRE

MINING CLAIM: AMC430531; Golden Sunset #1

NO TRANSFER FEE NECESSARY
EXEMPT PER ARS 11-1134 A-6




RECEIPT # 3281764

IN WITNESS WHEREOF, The said GRANTOR has signed and sealed these presents the day and year first above written. Signed, sealed and delivered in the presence of:

Name: **Ted Bigelow**

Signature: _____




NOTARY PLEASE FILL OUT COMPLETELY:

STATE OF Alaska

COUNTY OF Juneau


The foregoing instrument was acknowledged before me this 13th day of April 2015, by **TED BIGELOW**, whose identity was proven to me on the basis of satisfactory evidence as the person(s) described in and who executed the foregoing instrument and Acknowledgement before me that (s)he/they executed the same.

WITNESS my hand and official seal.



Signature of Notary

My Commission Expires: 12/02/2017



United States Department of the Interior
Bureau of Land Management
 LANDS/RECREATION & PLANNING
 ONE N CENTRAL AVE
 PHOENIX, AZ 85004 -2203
 Phone: 602-417-9200

Receipt

No: 3281764

Transaction #: 3378055	
Date of Transaction: 04/27/2015	
CUSTOMER:	
SHEILA BIGELOW PO BOX 138 WITTMANN, AZ 85361-0138 US	

LINE #	QTY	DESCRIPTION	REMARKS	UNIT PRICE	TOTAL
1	1.00	LOCATABLE MINERALS / MINING CLAIMS- NOT NEW-UNADJUD, ONE AUTH NO. ONLY / MINING CLAIM MONEY RECEIVED CASES: AMC430531/\$10.00	QCD - 1	- n/a -	10.00
TOTAL:					\$10.00

PAYMENT INFORMATION					
1	AMOUNT:	10.00	POSTMARKED:	04/23/2015	
	TYPE:	CHECK	RECEIVED:	04/24/2015	
	CHECK NO:	205			
	NAME:	BIGELOW, TED 18698 S JOSEPH HODGE RD PEEPLS VALLEY AZ 86332 US			

REMARKS

This receipt was generated by the automated BLM Collections and Billing System and is a paper representation of a portion of the official electronic record contained therein.

Please return to:

Sheila Bigelow
P.O. Box 1887
Port Angeles, WA 98362

QUIT CLAIM DEED

THIS QUIT CLAIM DEED, Executed this 26th Day of March, 2015,

by the following party, hereinafter referred to as GRANTOR,

Names: **Sheila Bigelow**


Whose Address is: **P.O. Box 138
Wittmann, AZ 85361**

To second parties, hereinafter referred to as GRANTEE,

Name: **Richard Rose**

Whose Address Is: **5906 Glacier Sun Dr.
San Antonio, TX 78244**

BLM DATE STAMP:



WITNESSETH, That the said GRANTOR, for valuable consideration by the GRANTEE, the sufficiency and receipt of which is hereby acknowledged, does hereby remise, release and quitclaim unto the said GRANTEE forever, all the right, title, interest, and claim which the said GRANTOR has in and to the following described **20 acre** mining claim, and improvements and appurtenances thereto in the County of: **Maricopa**, State of: **Arizona**, to wit:

20 ACRE
MINING CLAIM: AMC430192; Golden Sunrise #3


NO TRANSFER FEE NECESSARY
EXEMPT PER ARS 11-1134 A-6

RECEIPT # 3281774

IN WITNESS WHEREOF, The said GRANTOR has signed and sealed these presents the day and year first above written. Signed, sealed and delivered in the presence of:

Name: **Sheila Bigelow**

Signature: _____



NOTARY PLEASE FILL OUT COMPLETELY:


STATE OF Washington


COUNTY OF Clark

The foregoing instrument was acknowledged before me this 21st day of Apr. 1, 2015, by **SHEILA BIGELOW**, whose identity was proven to me on the basis of satisfactory evidence as the person(s) described in and who executed the foregoing instrument and Acknowledgement before me that (s)he/they executed the same.

WITNESS my hand and official seal.

(SEAL BELOW)


Signature of Notary
My Commission Expires: 5/17/2016



United States Department of the Interior
Bureau of Land Management
 LANDS/RECREATION & PLANNING
 ONE N CENTRAL AVE
 PHOENIX, AZ 85004 -2203
 Phone: 602-417-9200

Receipt

No: 3281774

Transaction #: 3378064	
Date of Transaction: 04/27/2015	
CUSTOMER:	
SHEILA BIGELOW PO BOX 138 WITTMANN, AZ 85361-0138 US	

LINE #	QTY	DESCRIPTION	REMARKS	UNIT PRICE	TOTAL
1	1.00	LOCATABLE MINERALS / MINING CLAIMS- NOT NEW-UNADJUD, ONE AUTH NO. ONLY / MINING CLAIM MONEY RECEIVED CASES: AMC430192/\$10.00	QCD - 1	- n/a -	10.00
TOTAL:					\$10.00

PAYMENT INFORMATION					
1	AMOUNT:	10.00	POSTMARKED:	04/23/2015	
	TYPE:	CHECK	RECEIVED:	04/24/2015	
	CHECK NO:	206			
	NAME:	BIGELOW, SHEILA 18698 S JOSEPH HODGE RD PEEPLES VALLEY AZ 86332 US			

REMARKS

This receipt was generated by the automated BLM Collections and Billing System and is a paper representation of a portion of the official electronic record contained therein.

Unen record
Please Return TO:

Sheila Bigelow
P.O. Box 1887
Port Angeles, WA 98362

QUIT CLAIM DEED

THIS QUIT CLAIM DEED, Executed this 25th Day of February, 2015,

by the following party, hereinafter referred to as GRANTOR,

Names: **Ted Bigelow**

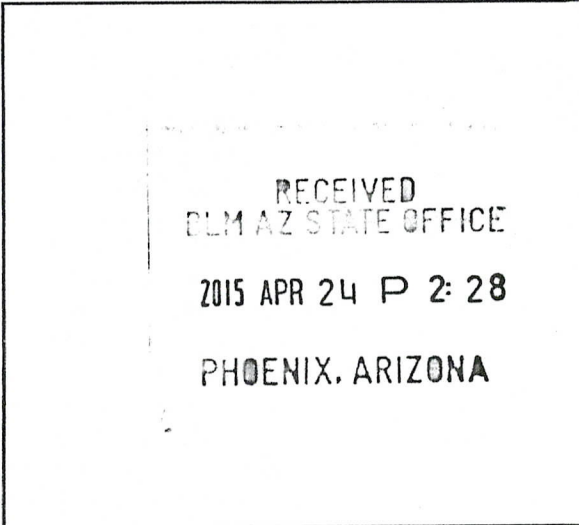
Whose Address is: **P.O. Box 138
Wittmann, AZ 85361**

To second parties, hereinafter referred to as GRANTEE,

Name: **David L. Churchill**

Whose Address Is: **6003 W. Irvington Rd.
Tucson, AZ 85757**


BLM DATE STAMP:



WITNESSETH, That the said GRANTOR, for valuable consideration by the GRANTEE, the sufficiency and receipt of which is hereby acknowledged, does hereby remise, release and quitclaim unto the said GRANTEE forever, all the right, title, interest, and claim which the said GRANTOR has in and to the following described **20 acre** mining claim, and improvements and appurtenances thereto in the County of: **Maricopa**, State of: **Arizona**, to wit:

20 ACRE
MINING CLAIM: AMC430451; Golden Sunrise #5

NO TRANSFER FEE NECESSARY
EXEMPT PER ARS 11-1134 A-6




RECEIPT # 3281782

IN WITNESS WHEREOF, The said GRANTOR has signed and sealed these presents the day and year first above written. Signed, sealed and delivered in the presence of:

Name: **Ted Bigelow**

Signature: _____




NOTARY PLEASE FILL OUT COMPLETELY:

STATE OF Alaska


COUNTY OF Tunesu

The foregoing instrument was acknowledged before me this 13th day of April, 2015, by **TED BIGELOW**, whose identity was proven to me on the basis of satisfactory evidence as the person(s) described in and who executed the foregoing instrument and Acknowledgement before me that (s)he/they executed the same.

WITNESS my hand and official seal.



Signature of Notary
My Commission Expires: 12/02/2017



United States Department of the Interior
Bureau of Land Management
 LANDS/RECREATION & PLANNING
 ONE N CENTRAL AVE
 PHOENIX, AZ 85004 -2203
 Phone: 602-417-9200

Receipt

No:

3281782

Transaction #: 3378070	
Date of Transaction: 04/27/2015	
CUSTOMER:	
SHEILA BIGELOW PO BOX 138 WITTMANN, AZ 85361-0138 US	

LINE #	QTY	DESCRIPTION	REMARKS	UNIT PRICE	TOTAL
1	1.00	LOCATABLE MINERALS / MINING CLAIMS- NOT NEW-UNADJUD, ONE AUTH NO. ONLY / MINING CLAIM MONEY RECEIVED CASES: AMC430451/\$10.00	QCD - 1	- n/a -	10.00
TOTAL:					\$10.00

PAYMENT INFORMATION			
1	AMOUNT:	10.00	POSTMARKED: 04/23/2015
	TYPE:	CHECK	RECEIVED: 04/24/2015
	CHECK NO:	208	
	NAME:	BIGELOW, TED 18698 S JOSEPH HODGE RD PEEPLS VALLEY AZ 86332 US	

REMARKS

This receipt was generated by the automated BLM Collections and Billing System and is a paper representation of a portion of the official electronic record contained therein.

please Return to:

Sheila Bigelow
P.O. Box 1887
Port Angeles, WA 98362

QUIT CLAIM DEED

THIS QUIT CLAIM DEED, Executed this 23rd Day of February, 2015,

by the following party, hereinafter referred to as GRANTOR,

Names: **Ted Bigelow**

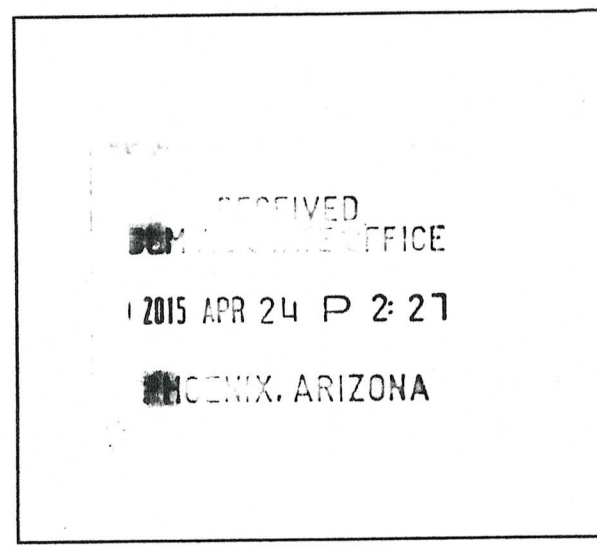
Whose Address is: **P.O. Box 138
Wittmann, AZ 85361**

To second parties, hereinafter referred to as GRANTEE,

Name: **Richard Perry**

Whose Address Is: **1816 Poinsetta Blvd.
Melbourne, FL 32901**

BLM DATE STAMP:




WITNESSETH, That the said GRANTOR, for valuable consideration by the GRANTEE, the sufficiency and receipt of which is hereby acknowledged, does hereby remise, release and quitclaim unto the said GRANTEE forever, all the right, title, interest, and claim which the said GRANTOR has in and to the following described **20 acre** mining claim, and improvements and appurtenances thereto in the County of: **Maricopa**, State of: **Arizona**, to wit:

20 ACRE
MINING CLAIM: AMC430385; Golden Dawn #1

NO TRANSFER FEE NECESSARY
EXEMPT PER ARS 11-1134 A-6


RECEIPT # 3281785



IN WITNESS WHEREOF, The said GRANTOR has signed and sealed these presents the day and year first above written. Signed, sealed and delivered in the presence of:

Name: **Ted Bigelow**

Signature: _____




NOTARY PLEASE FILL OUT COMPLETELY:

STATE OF Alaska


COUNTY OF Juneau

The foregoing instrument was acknowledged before me this 13th day of April 2015, by **TED BIGELOW**, whose identity was proven to me on the basis of satisfactory evidence as the person(s) described in and who executed the foregoing instrument and Acknowledgement before me that (s)he/they executed the same.

WITNESS my hand and official seal.



Signature of Notary
My Commission Expires: 12/02/2017



United States Department of the Interior
Bureau of Land Management
 LANDS/RECREATION & PLANNING
 ONE N CENTRAL AVE
 PHOENIX, AZ 85004 -2203
 Phone: 602-417-9200

Receipt

No: 3281785

Transaction #: 3378075	
Date of Transaction: 04/27/2015	
CUSTOMER:	
SHEILA BIGELOW PO BOX 138 WITTMANN, AZ 85361-0138 US	



LINE #	QTY	DESCRIPTION	REMARKS	UNIT PRICE	TOTAL
1	1.00	LOCATABLE MINERALS / MINING CLAIMS- NOT NEW-UNADJUD, ONE AUTH NO. ONLY / MINING CLAIM MONEY RECEIVED CASES: AMC430385/\$10.00	QCD - 1	- n/a -	10.00
TOTAL:					\$10.00

PAYMENT INFORMATION					
1	AMOUNT:	10.00	POSTMARKED:	04/23/2015	
	TYPE:	CHECK	RECEIVED:	04/24/2015	
	CHECK NO:	209			
	NAME:	BIGELOW, TED 18698 S JOSEPH HODGE RD PEEPLS VALLEY AZ 86332 US			

REMARKS

This receipt was generated by the automated BLM Collections and Billing System and is a paper representation of a portion of the official electronic record contained therein.

PRIORITY[®] ★ MAIL ★

-  DATE OF DELIVERY SPECIFIED*
-  USPS TRACKING™ INCLUDED*
-  INSURANCE INCLUDED*
-  PICKUP AVAILABLE

* Domestic only

WHEN USED INTERNATIONALLY,
A CUSTOMS DECLARATION
LABEL MAY BE REQUIRED.

Expected Delivery Day: 04/24/15

USPS TRACKING NUMBER



9505 5110 1209 5112 4841 75

APR 2015
SD: 12.5 x 9.5

POSTAL SERVICE[®]
1006



85004

\$5.75

00101209-05

FROM:

PRIORITY[®] ★ MAIL ★



VISIT US AT USPS.COM[®]
ORDER FREE SUPPLIES ONLINE

FROM: Sheila Bigelow
P.O. Box 1887
Port Angeles, WA
98362

TO: Bureau of Land Management
Arizona State Office
One North Central Avenue
Suite 800
Phoenix, AZ 85004-4427

Label 228, July 2013

FOR DOMESTIC AND INTERNATIONAL USE

PHOENIX, ARIZONA

APR 24 P 2:40

VISIT US AT USPS.COM[®]
ORDER FREE SUPPLIES ONLINE



This packaging is the property of the U.S. Postal Service[®] and is provided solely for use in sending Priority Mail[®] shipments. Misuse may be a violation of federal law. This packaging is not for resale. EPMF[®] U.S. Postal Service; July 2013; All rights reserved.

Amc 430385
430451

QUIT CLAIM DEED

THIS QUIT CLAIM DEED, Executed this 23rd Day of February, 2015,

by the following party, hereinafter referred to as GRANTOR,

Names: **Ted Bigelow**

Whose Address is: **P.O. Box 138
Wittmann, AZ 85361**

To second parties, hereinafter referred to as GRANTEE,

Name: **Richard Perry**

Whose Address Is: **1816 Poinsett Blvd
Melbourne, FL 32901**

BLM STATE STAMP: *pm*
RECEIVED
BLM AZ STATE OFFICE
2015 FEB 21 P 2:30
PHOENIX, AZ

*NOT PROCESSED
NO STATE BLOCK INCOMPLETE pm*

WITNESSETH, That the said GRANTOR, for valuable consideration by the GRANTEE, the sufficiency and receipt of which is hereby acknowledged, does hereby remise, release and quitclaim unto the said GRANTEE forever, all the right, title, interest, and claim which the said GRANTOR has in and to the following described 20 acre mining claim, and improvements and appurtenances thereto in the County of: **Maricopa**, State of: **Arizona**, to wit:

20 ACRE
MINING CLAIM: AMC430385; Golden Dawn #1

NO TRANSFER FEE NECESSARY
EXEMPT PER ARS 11-1134 A-6

398
ENTERED
MAY 04 2015
BY: *pm*
New QCD
RECEIVED
4/24/2015
pm

IN WITNESS WHEREOF, The said GRANTOR has signed and sealed these presents the day and year first above written. Signed, sealed and delivered in the presence of:

Name: **Ted Bigelow**

Signature: *Ted Bigelow*

RECEIVED
S.L.M. AZ STATE OFFICE

2015 FEB 21 P 2:30

PHOENIX, AZ

STATE OF

COUNTY OF

On _____ before me,


Appeared Personally known to me (or proved to me on the basis of satisfactory evidence) to be the person(s) whose names(s) is/are subscribed to the within instrument and acknowledged to me that he/she/they executed the same in his/her/their authorized capacity(ies), and that by his/her/their signature(s) on the instrument the person(s), or the entity upon behalf of which the person(s) acted, executed the instrument.

WITNESS my hand and official seal.

[Signature]
Signature of Notary

Affiant Known Produced ID
Type of ID Drivers License

(SEAL)



My Commission Expires: January 16, 2019

QUIT CLAIM DEED

THIS QUIT CLAIM DEED, Executed this 25th Day of February, 2015,
by the following party, hereinafter referred to as GRANTOR,

Names: **Ted Bigelow**

Whose Address is: **P.O. Box 138
Wittmann, AZ 85361**

To second parties, hereinafter referred to as GRANTEE,

Name: **David L. Churchill**

Whose Address Is: **6003 W. Irvington Rd.
Tucson, AZ 85757**

BLM STATE STAMP:

RECEIVED
BLM STATE OFFICE
2015 FEB 27 P 2:30
PHOENIX, AZ

WITNESSETH, That the said GRANTOR, for valuable consideration by the GRANTEE, the sufficiency and receipt of which is hereby acknowledged, does hereby remise, release and quitclaim unto the said GRANTEE forever, all the right, title, interest, and claim which the said GRANTOR has in and to the following described **20 acre** mining claim, and improvements and appurtenances thereto in the County of: **Maricopa**, State of: **Arizona**, to wit:

20 ACRE
MINING CLAIM: AMC430451; Golden Sunrise #5

NO TRANSFER FEE NECESSARY
EXEMPT PER ARS 11-1134 A-6

398
ENTERED
MAY 04 2015
BY: *RM*

NEW ACD
RECEIVED
4/24/2015.
RM

IN WITNESS WHEREOF, The said GRANTOR has signed and sealed these presents the day and year first above written. Signed, sealed and delivered in the presence of:

Name: **Ted Bigelow**

Signature: _____

Ted Bigelow

RECEIVED
BLM, AZ STATE OFFICE

2015 FEB 21 P 2:30

PHOENIX, AZ

STATE OF

COUNTY OF

On _____ before me,

Appeared

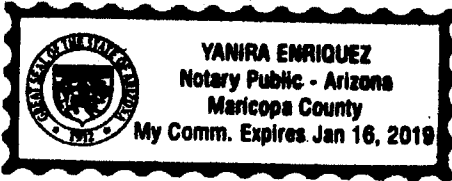
Personally known to me (or proved to me on the basis of satisfactory evidence) to be the person(s) whose names(s) is/are subscribed to the within instrument and acknowledged to me that he/she/they executed the same in his/her/their authorized capacity(ies), and that by his/her/their signature(s) on the instrument the person(s), or the entity upon behalf of which the person(s) acted, executed the instrument.

WITNESS my hand and official seal.

Signature of Notary _____

(SEAL)

Affiant _____ Known _____ Produced ID
Type of ID Drivers License



My Commission Expires:

Jan 16, 2019

Receipt

United States Department of the Interior
Bureau of Land Management
 LANDS/RECREATION & PLANNING
 ONE N CENTRAL AVE
 PHOENIX, AZ 85004 -2203
 Phone: 602-417-9200

Receipt

No: 3238893

Transaction #: 3333418	
Date of Transaction: 02/27/2015	
CUSTOMER:	
TED BIGELOW PO BOX 138 WITTMANN, AZ 85361-0138 US	

LINE #	QTY	DESCRIPTION	REMARKS	UNIT PRICE	TOTAL
1	1.00	LOCATABLE MINERALS / MINING CLAIMS-NEW, UNADJUD, ONE OR MORE AUTH NOS / NEW MINING CLAIMS LOCATION FEE CASES: AMC430524/\$37.00		- n/a -	37.00
2	1.00	LOCATABLE MINERALS / MINING CLAIMS-NEW, UNADJUD, ONE OR MORE AUTH NOS / NEW MINING CLAIM PROCESSING FEE CASES: AMC430524/\$20.00		- n/a -	20.00
3	1.00	LOCATABLE MINERALS / MINING CLAIMS-NEW, UNADJUD, ONE OR MORE AUTH NOS / NEW MINING CLAIMS MAINTENANCE FEE CASES: AMC430524/\$155.00		- n/a -	155.00
4	1.00	LOCATABLE MINERALS / MINING CLAIMS-NOT NEW-UNADJUD, ONE AUTH NO. ONLY / MINING CLAIM MONEY RECEIVED CASES: AMC430385/\$20.00	TRANSFERS - 2	- n/a -	20.00
TOTAL:					\$232.00

PAYMENT INFORMATION			
NOTE: Items will appear on credit card statement as "Bureau of Land Mgmt CO".			
1	AMOUNT:	232.00	POSTMARKED: N/A
	TYPE:	CREDIT CARD	RECEIVED: 02/27/2015
	NAME:	BIGELOW, TED PO BOX 138 WITTMANN AZ 85361-0138 US	
	CARD NO:	XXXXXXXXXXXX4680	AUTH CODE: 968848
	NAME ON		

CARD:	THEODORE BIGELOW
EXPIRES:	04/2015
SIGNATURE:	

REMARKS

This receipt was generated by the automated BLM Collections and Billing System and is a paper representation of a portion of the official electronic record contained therein.

NOTICE!!

These documents have been scanned!

Do not place un-scanned documents beneath this notice!

Do not remove this notice from this file!

GPO Jacket No. 560-102
Print Order 61540
Rise Business Services, LLC
Job=AZ15 5/9/2019



Box Number= AZ15029



Claim Begin-End: AMC430451-AMC430451

4 Annual Filings



AZ15029-13

AMC430302-AMC430580

DEPARTMENT OF THE INTERIOR
BUREAU OF LAND MANAGEMENT
MINING CLAIMS

Run Date/Time: 9/11/2018

MC Maintenance Fees Paid Through the BLM Pay Portal
(by Date Paid)

Page 412 Of 723

CBS Receipt: 4248182

Printed For Lead File # AMC430451

Agency Tracking ID: 1535505124

Assessment Year: 2019

Paid On: 8/29/2018

Number of BLM Serial Nr: 1

Total Amount Paid: \$155.00

Claim Name	BLM Serial No	Lead File No	Amount Paid
GOLDEN SUNRISE #5	AMC430451	AMC430451	\$155.00

United States Department of the Interior

Bureau of Land Management

BUSINESS & SUPPORT SVCS DIV

ONE N CENTRAL AVE SUITE 800

PHOENIX, AZ 85004 -4427

Phone: 602-417-9200

Receipt

No: 4248182

Transaction #: 4363656	
Date of Transaction: 08/28/2018	
CUSTOMER:	
DAVID L CHURCHILL 3605 S IRENE BLVD TUCSON,AZ 85735 US	

LINE #	QTY	DESCRIPTION	REMARKS	UNIT PRICE	TOTAL
1	1.00	LOCATABLE MINERALS / MINING CLAIMS- NOT NEW-UNADJUD,ONE AUTH NO. ONLY / MINING CLAIM MONEY RECEIVED CASES: AMC430451/\$155.00		- n/a -	155.00
TOTAL:					\$155.00

PAYMENT INFORMATION			
NOTE: Items will appear on credit card statement as "BLM O Mining Claim".			
1	AMOUNT:	155.00	POSTMARKED: N/A
	TYPE:	CREDIT CARD	RECEIVED: 08/28/2018
	NAME:	DAVID L CHURCHILL 3605 S IRENE BLVD TUCSON AZ 85735 US	
	CARD NO:	XXXXXXXXXXXX7460	AUTH CODE: 06705B
	NAME ON CARD:	DAVID L CHURCHILL	
	SIGNATURE:		

REMARKS

This receipt was generated by the automated BLM Collections and Billing System and is a paper representation of a portion of the official electronic record contained therein.

Run Date: 08/21/17

Run Time: 09:47 AM

**DEPARTMENT OF THE INTERIOR
BUREAU OF LAND MANAGEMENT
MINING CLAIMS**

MC Maintenance Fees Paid Through the BLM Pay Portal

CBS Receipt: 3943342

Printed For Lead File # AMC430451

Agency Tracking ID: 1502948868

Assessment Year: 2018

Number of BLM Serial Nr: 1

Paid On: 08/16/2017

Total Amount Paid: \$155.00

Claim Name	BLM Serial No	Lead File No	Amount Paid
GOLDEN SUNRISE #5	AMC430451	AMC430451	\$155.00

United States Department of the Interior
Bureau of Land Management
 BUSINESS & SUPPORT SVCS DIV
 ONE N CENTRAL AVE SUITE 800
 PHOENIX, AZ 85004 -4427
 Phone: 602-417-9200

Receipt

No: 3943342

Transaction #: 4053022	
Date of Transaction: 08/17/2017	
CUSTOMER:	
DAVID L CHURCHILL 3605 S IRENE BLVD TUCSON, AZ 85735 US	

LINE #	QTY	DESCRIPTION	REMARKS	UNIT PRICE	TOTAL
1	1.00	LOCATABLE MINERALS / MINING CLAIMS- NOT NEW-UNADJUD, ONE AUTH NO. ONLY / MINING CLAIM MONEY RECEIVED CASES: AMC430451/\$155.00		- n/a -	155.00
TOTAL:					\$155.00

PAYMENT INFORMATION			
NOTE: Items will appear on credit card statement as "BLM O Mining Claim".			
1	AMOUNT:	155.00	POSTMARKED: N/A
	TYPE:	CREDIT CARD	RECEIVED: 08/17/2017
	NAME:	DAVID L CHURCHILL 3605 S IRENE BLVD TUCSON AZ 85735 US	
	CARD NO:	XXXXXXXXXXXX2006	AUTH CODE: 149852
	NAME ON CARD:	DAVID L CHURCHILL	
	EXPIRES:	03/2020	
	SIGNATURE:		

REMARKS

This receipt was generated by the automated BLM Collections and Billing System and is a paper representation of a portion of the official electronic record contained therein.

Run Date: 09/08/16

Run Time: 12:27 PM

**DEPARTMENT OF THE INTERIOR
BUREAU OF LAND MANAGEMENT
MINING CLAIMS**

MC Maintenance Fees Paid Through the BLM Pay Portal

CBS Receipt: 3637873

Printed For Lead File # AMC430451

Agency Tracking ID: 1471920328

Number of BLM Serial Nr: 1

Assessment Year: 2017

Paid On: 08/22/2016

Total Amount Paid: \$155.00

Claim Name	BLM Serial No	Lead File No	Amount Paid
GOLDEN SUNRISE #5	AMC430451	AMC430451	\$155.00

United States Department of the Interior
Bureau of Land Management
 BUSINESS & SUPPORT SVCS DIV
 ONE N CENTRAL AVE SUITE 800
 PHOENIX, AZ 85004 -4427
 Phone: (602) 417-9200

Receipt

No: 3637873

Transaction #: 3741759	
Date of Transaction: 08/22/2016	
CUSTOMER:	
DAVID L CHURCHILL 3605 S IRENE BLVD TUCSON, AZ 85735 US	

LINE #	QTY	DESCRIPTION	REMARKS	UNIT PRICE	TOTAL
1	1.00	LOCATABLE MINERALS / MINING CLAIMS- NOT NEW-UNADJUD, ONE AUTH NO. ONLY / MINING CLAIM MONEY RECEIVED CASES: AMC430451/\$155.00		- n/a -	155.00
TOTAL:					\$155.00

PAYMENT INFORMATION			
NOTE: Items will appear on credit card statement as "BLM O Mining Claim".			
1	AMOUNT:	155.00	POSTMARKED: N/A
	TYPE:	CREDIT CARD	RECEIVED: 08/22/2016
	NAME:	DAVID L CHURCHILL 3605 S IRENE BLVD TUCSON AZ 85735 US	
	CARD NO:	XXXXXXXXXXXX7460	AUTH CODE: 04675B
	NAME ON CARD:	DAVID L CHURCHILL	
	EXPIRES:	09/2018	
	SIGNATURE:		

REMARKS

This receipt was generated by the automated BLM Collections and Billing System and is a paper representation of a portion of the official electronic record contained therein.

Run Date: 08/17/15

Run Time: 02:46 PM

**DEPARTMENT OF THE INTERIOR
BUREAU OF LAND MANAGEMENT
MINING CLAIMS**

MC Maintenance Fees Paid Through the BLM Pay Portal

CBS Receipt: 3366682

Printed For Lead File # AMC430451

Agency Tracking ID: 1439489001

Number of BLM Serial Nr: 1

Assessment Year: 2016

Total Amount Paid: \$155.00

Paid On: 08/13/2015

Claim Name	BLM Serial No	Lead File No	Amount Paid
GOLDEN SUNRISE #5	AMC430451	AMC430451	\$155.00

United States Department of the Interior
Bureau of Land Management
 BUSINESS & SUPPORT SVCS DIV
 ONE N CENTRAL AVE SUITE 800
 PHOENIX, AZ 85004 -4427
 Phone: (602) 417-9200

Receipt

No: 3366682

Transaction #: 3464756	
Date of Transaction: 08/13/2015	
CUSTOMER:	
DAVID L CHURCHILL 6003 W IRVINGTON RD TUCSON, AZ 85757 US	

LINE #	QTY	DESCRIPTION	REMARKS	UNIT PRICE	TOTAL
1	1.00	LOCATABLE MINERALS / MINING CLAIMS- NOT NEW-UNADJUD, ONE AUTH NO. ONLY / MINING CLAIM MONEY RECEIVED CASES: AMC430451/\$155.00		- n/a -	155.00
TOTAL:					\$155.00

PAYMENT INFORMATION					
NOTE: Items will appear on credit card statement as "BLM O Mining Claim".					
1	AMOUNT:	155.00	POSTMARKED:	N/A	
	TYPE:	CREDIT CARD	RECEIVED:	08/13/2015	
	NAME:	DAVID L CHURCHILL 6003 W IRVINGTON RD TUCSON AZ 85757 US			
	CARD NO:	XXXXXXXXXXXX9518	AUTH CODE:	09706B	
	NAME ON CARD:	DAVID L CHURCHILL			
	EXPIRES:	12/2017			
	SIGNATURE:				

REMARKS

This receipt was generated by the automated BLM Collections and Billing System and is a paper representation of a portion of the official electronic record contained therein.

NOTICE!!

These documents have been scanned!

Do not place un-scanned documents beneath this notice!

Do not remove this notice from this file!

GPO Jacket No. 560-102
Print Order 61540
Rise Business Services, LLC
Job=AZ15 5/9/2019



Box Number= AZ15029



Claim Begin-End: AMC430451-AMC430451

5 Miscellaneous



AZ15029-13

AMC430302-AMC430580

The United States of America,

To all to whom these presents shall come, Greeting:

WHEREAS, under the provisions of Section 8 of the Act of June 28, 1934 (48 Stat. 1269), entitled "An Act To stop injury to the public grazing lands by preventing overgrazing and soil deterioration, to provide for their orderly use, improvement, and development, to stabilize the livestock industry dependent upon the public range, and for other purposes," as amended by Section 3 of the Act of June 26, 1936 (49 Stat. 1976), the State of Arizona, in exchange for certain other lands situated in said State, has selected the following described tracts of land:

Gila and Salt River Meridian - Arizona.

Township six north of Range three west.

The Section three, the Lots one, two, three, four, five, and six, the south half of the south half, the north half of the southeast quarter, the southeast quarter of the northwest quarter, the south half of the northeast quarter, and the northeast quarter of the southwest quarter of Section four, the Lots one, two, three, four, five, and six, the south half of the south half, the south half of the northwest quarter, the southwest quarter of the northeast quarter, the north half of the southwest quarter, and the northwest quarter of the southeast quarter of Section five.

Township seven north of Range two west.

The Sections five, seven, eight, seventeen, and eighteen, containing, in the aggregate, five thousand one hundred sixty-eight acres and seventy-four hundredths of an acre, according to the Official Plats of the Surveys of the said Lands, on file in the General Land Office.

NOW KNOW YE, That the UNITED STATES OF AMERICA, in consideration of the premises, and in conformity with the said Acts of Congress, HAS GIVEN AND GRANTED, and by these presents DOES GIVE AND GRANT, unto the

said State of Arizona, in fee simple, the tracts of land above described; TO HAVE AND TO HOLD the same, together with all the rights, privileges, immunities, and appurtenances, of whatsoever nature thereunto belonging, unto the said State of Arizona, and to its assigns forever; subject to any vested and accrued water rights for mining, agricultural, manufacturing, or other purposes, and rights to ditches and reservoirs used in connection with such water rights, as may be recognized and acknowledged by the local customs, laws, and decisions of courts; and there is reserved from the lands hereby granted, a right of way thereon for ditches or canals constructed by the authority of the United States. Reserving, also, to the United States, all minerals in the lands so granted, together with the right to prospect for, mine and remove the same, as authorized by the provisions of said section 8, as amended as aforesaid. The Lots two, three, five, and six and the southeast quarter of the northwest quarter of Section four and the Lot six and the south half of the southeast quarter of Section five, in said Township six north of Range three west; and the northeast quarter of the southeast quarter and the south half of the southeast quarter of Section eight, the west half of the west half, the east half of the northwest quarter, and the northwest quarter of the northeast quarter of Section seventeen, and the southeast quarter of the southeast quarter of Section eighteen in said Township seven north of Range two west are subject to such rights of way as the Mountain States Telephone and Telegraph Company may have under the Act of March 4, 1911.

IN TESTIMONY WHEREOF, I, **Franklin D. Roosevelt,**

President of the United States of America, have caused these letters to be made

Patent, and the Seal of the General Land Office to be hereunto affixed.

GIVEN under my hand, at the City of Washington, the TWENTIETH

(SEAL)

day of **OCTOBER** in the year of our Lord one thousand

nine hundred and **FORTY-ONE** and of the Independence of the

United States the one hundred and **SIXTY-SIXTH**

By the President:

Franklin D. Roosevelt

By

Alice M. Grove, Assistant Secretary.
R. S. Clinton

1112311 Chief, Patents Division, ~~General~~ *General* Land Office.

RECORD OF PATENTS: Patent Number

NOTICE!!

These documents have been scanned!

Do not place un-scanned documents beneath this notice!

Do not remove this notice from this file!

GPO Jacket No. 560-102
Print Order 61540
Rise Business Services, LLC
Job=AZ15 5/9/2019




Box Number= AZ15029



Claim Begin-End: AMC430451-AMC430451

6 Location Notices-Amendments and Supporting Documents



AZ15029-13 AMC430302-AMC430580

**DEPARTMENT OF THE INTERIOR
BUREAU OF LAND MANAGEMENT
MINING CLAIMS**

Run Date/Time: 02/24/2015 02:11 PM

(LIVE) Serial Register Page

Page 1 of 1

01 10-21-1976;090STAT0090;43USC1744
Case Type 384201: PLACER CLAIM
Claim Name: GOLDEN SUNRISE #5
Commodity :
Case Disposition: ACTIVE
Required Maintenance Fee: \$155.00

Total Acres
20.000

Serial Number
AMC430451
Lead File Number
AMC430451

Name & Address	Int Rel
BIGELOW TED PO BOX 138 WITTMANN, AZ 85361-0138	CLAIMANT

Mer Twp	Rng	Sec	Quadrant	District/Field Office	County
14	0060N	0030W	003 NW	HASSAYAMPA FO	MARICOPA

Act Date	Code	Action	Action Remarks	Receipt Number
01/02/2015	403	LOCATION DATE		
02/17/2015	395	RECORDATION NOTICE RECD	1	3230162
02/17/2015	484	LOCATION YEAR / MAINTENANC	2015;\$155	3230162
02/17/2015	501	ACCT ADV IN LEAD FILE	AMC430451;	

Line Nr Remarks

MINING CLAIM STATUS REPORT

Data Entered: 02/24/15 Ram

MTP Checked By: [Signature]
GEO Checked By: [Signature]

LEAD SERIAL NUMBER: AMC 430451 thru AMC _____

NUMBER OF CLAIMS & TYPE:

1 LODE

PLACER

ASSOCIATION PLACER

MILL SITE

TUNNEL SITE

CHARGES:

Location Fee @ \$37 = \$ 37
Processing Fee @ \$20 = \$ 20
Maintenance Fee @ \$155 = \$ 155
Add'l Maint Fee for Assoc Placer = \$ _____
SUBTOTAL \$ _____
Other Fees \$ _____
Other Fees \$ _____
TOTAL \$ 212

TOTAL ACREAGE: 20 Per Claim
(Placer Only)

NUMBER OF LOCATORS: _____

DOCUMENTS RECEIVED VIA: Over-the-Counter Mail TIMELY FILED: Yes No

LEGAL DESCRIPTION: T 6W R 3W SEC 3
T _____ R _____ SEC _____
T _____ R _____ SEC _____
T _____ R _____ SEC _____
T _____ R _____ SEC _____

BLM FOREST SERVICE _____ SUBJ TO PL 359: Yes No
WILDERNESS AREA _____

SPLIT ESTATE: N/A SX PX OTHER Taylor Eminent Act Sec. 8
SRHA Was proper Notice filed if located on SHRA Land? Yes No

RECONVEYED MINERALS ON BLM LAND REQUIRE OPENING ORDER FROM 1944 TO 1993:

Open to Entry On _____ N/A

COMMENTS/STATUS: VOID PARTIALLY VOID PVT MINERALS WITHDRAWN LANDS
OTHER

111 2311- mins ok
Part of Lot 3. Should contain a metes and bounds description

Claimant acknowledges that portions of the following claim(s) site(s) may be void or voidable.

Printed Name of Claimant _____ Signature of Claimant _____

*****FINAL ADJUDICATION*****

DATE 4/10/15 INITIALS AT

AMC430451

LOCATION NOTICE FOR PLACER MINING CLAIM

NOTICE IS HEREBY GIVEN that the Golden Sunrise #5 placer mining claim has been located by Ted Bigelow P.O. Box 138 Witmann, AZ 85361

The general course of this claim is North to S. and it is situated in Maricopa County(ies), Arizona.

This claim is 1320 feet in length and 660 feet in width. This claim runs from the location monument on which the location notice is posted approximately 660 feet in a E direction to the E end line and 1320 feet in a S direction to the S end line. This claim is marked by four monuments, one at each corner of the claim.

The location monument on which this notice is posted is situated within Section 3, Township 6 N, Range 3 W, Gila Salt River Base and Meridian, Arizona. This claim encompasses portions of the following legal subdivision(s) if located by legal subdivision or the following quarter section(s), Section(s), Township(s), and Range(s): W 1/2 NE 1/4 NW 1/4 Sec. 3, T6N R3W, Gila Salt River Base and Meridian, Arizona.

The locality of this claim with reference to some natural object or permanent monument and additional information (if any) concerning its locality are as follows: That 20 acres of which the N.W.C. is located 1320' E. of the N.W.C. of U.S.G.S. Sec 3, T6N R3W

DATED AND POSTED on the ground this 2nd day of Jan., 2015.

LOCATOR(s) T. Bigelow

AMC430451

BLM DATE STAMP:

RECEIVED
BLM AZ STATE OFFICE
2015 FEB 17 P 12:14
PHOENIX, ARIZONA

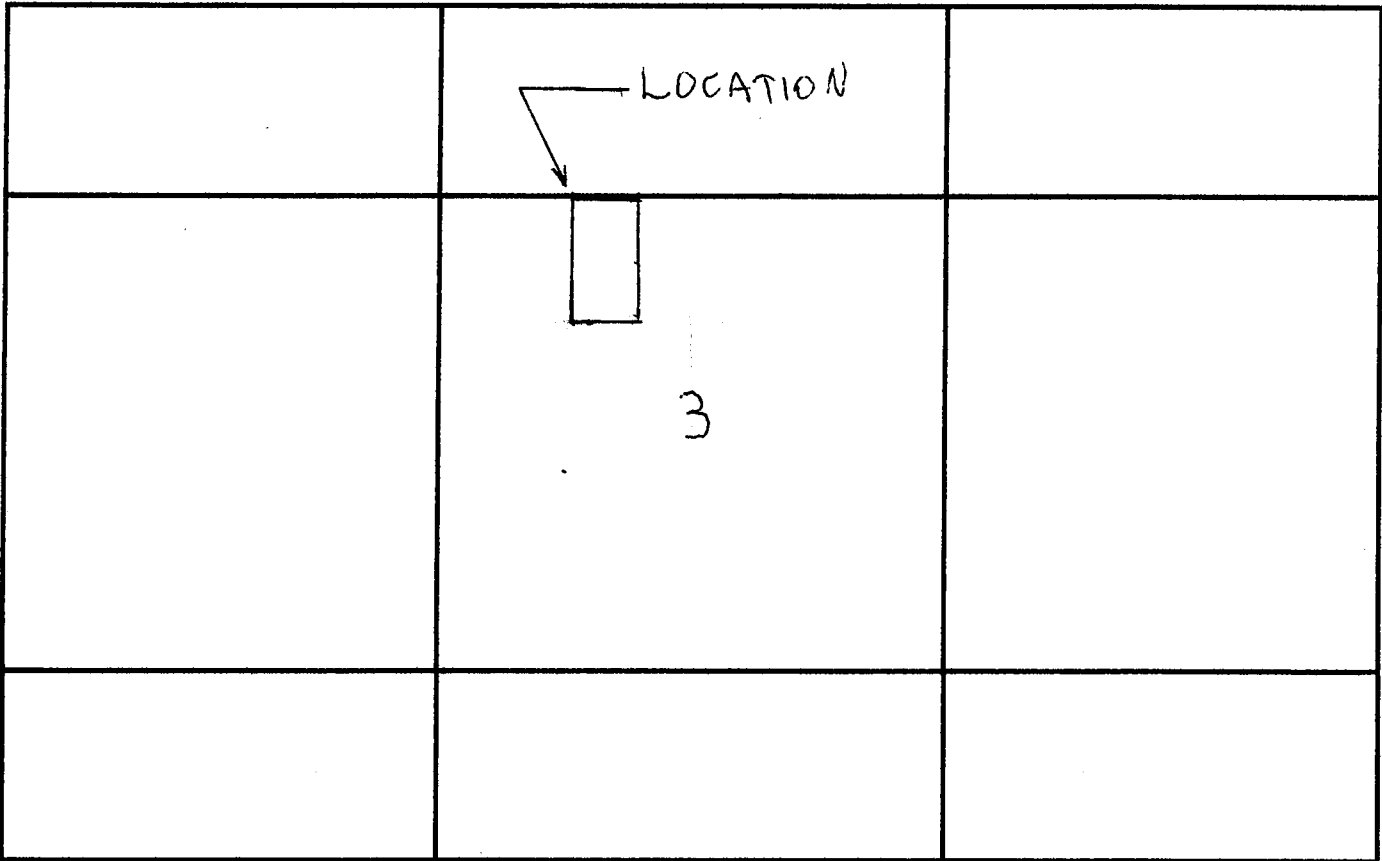
BLM DATE STAMP:

RECEIVED
M AZ STATE OFFICE
2015 FEB 17 P 12:14
PHOENIX, ARIZONA

CLAIM MAP

↑
N

Lode () Placer (X)



AMC430451

Scale: 1" = _____

1. The above map depicts the Golden Sunrise #5 mining claim, which is located in the W 1/2 NE 1/4 NW 1/4 of Section(s) 3, Township 6 N, Range 3 W, Gila and Salt River Base and Meridian, MARICOPA County Arizona.
2. The type of corner and location monuments used are as follows: 2" x 4" capped P.V.C. on steel posts with rock piling.
3. The bearings and distances in degrees and feet between claim corners are as depicted on the map.

NOTE: DRAWING NOT TO SCALE

Input Parameters for Geographic Report with Land

System Id = CR

Admin State = AZ

Geo State =

Casetype Begins With

Case Disp Txt = AUTHORIZED, CANCELLED, EXPIRED, PENDING, REJECTED, RELINQUISHED, WITHDRAWN

Mer Twp Rng =

Section =

Mtrs = 14 0060N 0030W 003, 14 0060N 0030W 999

Commodity =

Commodity Txt =

Pending Org =

Pend Org Decode =

Total Rows Returned: 0

Input Parameters for Geographic Report with Land

System Id = CR

Admin State = AZ

Geo State =

Casetype Begins With

Case Disp Txt = AUTHORIZED, CANCELLED, EXPIRED, PENDING, REJECTED, RELINQUISHED, WITHDRAWN

Mer Twp Rng =

Section =

Mtrs = 14 0060N 0030W 003, 14 0060N 0030W 999

Commodity =

Commodity Txt =

Pending Org =

Pend Org Decode =

Total Rows Returned: 0

